RURAL MUNICIPALITY OF MOOSOMIN NO. 121

WEST OF 1ST MERIDIAN

N
W E
S

0 5
kilometers

R.M. of Rocanville No. 151

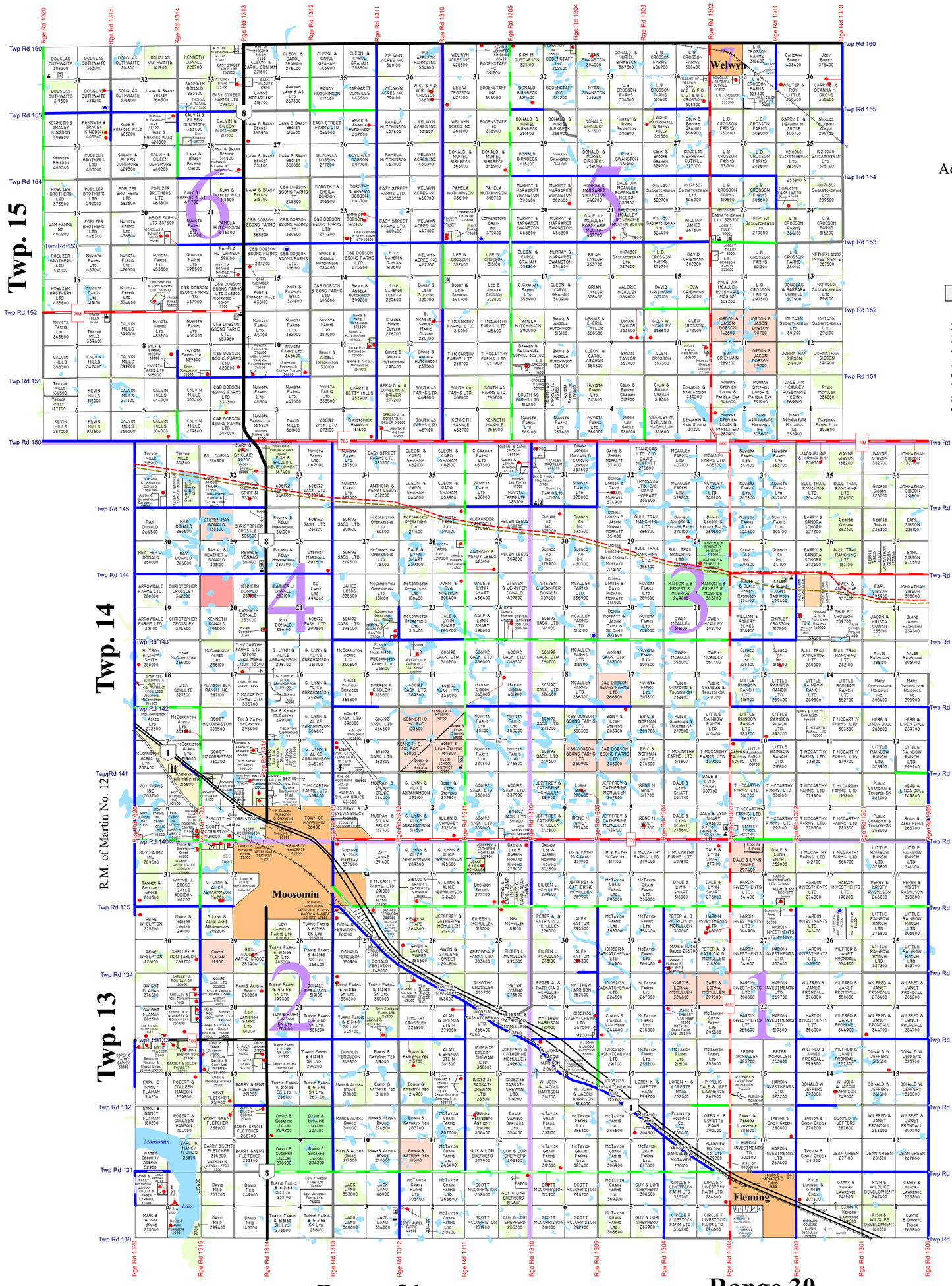

R.M. Council

Reeve David Moffatt

Div. 1 Sean McTavish
Div. 2 Rob Hanson
Div. 3 Herb Doll
Div. 4 Mark Mc Corriston
Div. 5 Dale McAuley
Div. 6 Ernest Dobson
Div. 7 Vern Hamilton

Administrator - Kendra Lawrence
Box 1109
Moosomin, Sk.
S0G 3N0
D.L. 306-435-4950
cao@rmofmoosomin.com

Former School Sites

1. Old Welwyn School
2. New Hastings School District
3. Little Bluff School District
4. Woodlands School District
5. Elgin School District
6. Ivanhoe School Cairn
7. Hillburn School District
8. Stanley School Cairn
9. Cailmont School Cairn
10. Orangeville School District Cairn

R.M. OF MOOSOMIN EST. 1913 NO. 121

Legend

- Divided Highway
- Highway - Paved
- Surfaced Primary Grid
- Special Surfaced Road
- Primary Grid Road - Gravel
- Main Farm Access Road
- Local Access Road
- Land Access Road
- Dirt Road
- Lanes
- Railway
- Division Boundaries
- Plains Petroleum Transmission Co Pipeline
- TransCanada Pipeline
- Structure/Residence
- Gravel Pit
- Communication Towers
- Former Rural School Sites
- Airport
- Church
- Cemetery
- Community Well
- Regional Park
- Waterbody
- Vegetation
- Watercourse
- Parrish & Heimbecker Terminal
- Crown Land
- TransCanada Pipeline
- Reserve Land
- Organic Land

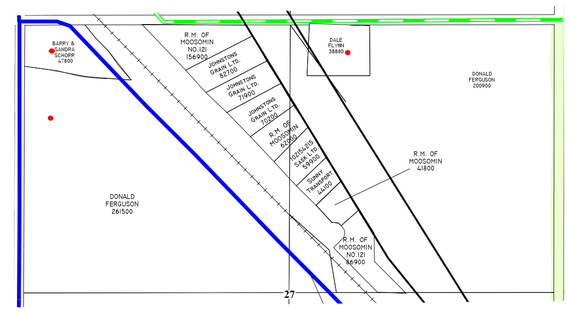

NW & NE 27 13 31

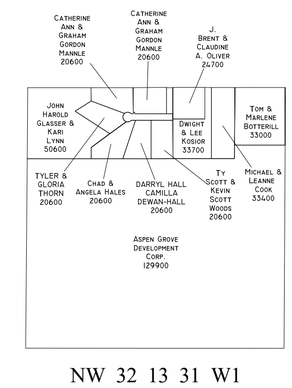

NW 32 13 31 W1

Residence Listing

Name	Location			
ABRAHAMSON, LYNN & ALICE	SW	32	13	31
ADAIR, JAMES & CAROL	E 1/2 SE	36	13	31
ADDISON, GAIL & GROSE, WAYNE	SW PT	19	13	31
BAILY, FRAZER	SE	17	15	31
BAILY, LORNE	NE	06	14	30
BAILY, ORMOND & ERICA	SE	05	14	30
BECKETT, ALLAN & ANNA	SE PT	34	13	30
BECKETT, KYLER	SE PT	20	14	31
BIRKBECK, DONALD & MURIEL	SE	30	15	30
BOLAND, ROBERT	SE	14	13	30
BOND, EDWARD & BRENDA	NE PT	18	13	31
BONKOWSKI, KENNETH & AUDREY	PT SE	19	13	31
BOTTERILL, TOM & MARLENE	NW PT	32	13	31
BYERS, LEROY	PT. SE	33	15	31
CAMPBELL, DALLAS & AMBER	NW	06	13	31
CAMPBELL, SAMANTHA & JUSTIN	SW PT	31	14	31
CHADNEY ESTATE	SE	02	14	31
COOK, LEANNE & MICHAEL	NW PT	32	13	31
COUSINS (RENTAL UNIT)	NE PT	05	14	31
CRELLIN, DEBORAH	NE PT	19	13	31
CROSSLEY, CHLOE	NE	17	13	31
CROSSON (RENTAL)	SW PT	08	15	30
CROSSON (RENTAL)	NE	15	14	30
CROSSON, CARMAN	SW PT	10	14	30
CROSSON, DANA	SW	19	15	30
CROSSON, DELLA	SE	36	15	31
CROSSON, GLEN	NW	30	14	30
CROSSON, LEE & JANAYA	SW	31	15	30
CROSSON, LORNE & BRENDA	SE	34	15	30
CROSSON, MILLIKAN & SUSAN	SE	36	15	31
CULBERTSON, PAULETTE	NE	30	15	31
CUTHILL, DOUGLAS & BARBARA	SW PT	35	15	30
DAVIDSON, DAN & TERRIE	NW	17	13	31
DENHOLM, ANDREW	SE PT	08	14	31
DIAMOND, LENORD & SANDY	NE	36	14	31
DOBSON, CLIFFORD	SE PT	23	15	31
DOBSON, ERNEST	SE PT	23	15	31
DOBSON, JORDON	SE	09	15	31
DONALD, KENNETH	NE	20	14	31
DONALD, SCOTT & ROANNE	PT NE	16	15	31
EASTON, MURRAY & CHARLENE	SE	22	14	31
ESTATE OF HANS SCHILDBACK	SW PT	09	15	31
FAWCETT, BRENT	NW	18	13	31
FAWCETT, GARNET & HELEN	NE	18	13	31
FERGUSON, DONALD	NW	27	13	31
FIELDSTONE CAMPGROUND	SW PT	09	14	31
FLAMAN, DWIGHT & DEBORAH	SW	19	13	31
FLETCHER, BARRY	NW	08	13	31
FLETCHER, KENT & SHARON	SW	17	13	31
FLYNN, DALE	NE PT	27	13	31
FRAPE, KEVIN	NW	26	13	31
FRONDALL, JACK & JANET	SW	24	13	30
FUCHS, RENTAL	NE	04	13	30
GARVEY, COREY & TAMMY	NW PT	18	13	31
GIBSON, EARL	NE	36	14	30
GIBSON, JUDITH	PCL A SW	01	15	31
GIBSON, MARGIE	SE	13	14	31
GLASSER, WAYNE & CAROL	NW	23	13	31
GLASSER,JOHN & MEYERS, KARI	LOT 7-11	BLK2	ASPEN ACRES	
GOODN, DEAN & EILEEN	NE PT	08	13	31
GREEN, TREVOR & CINDY	NE	10	13	30
GRIFFIN, DANIEL & MELINDA	SE	32	14	31
GROSE, GARRY & DEANNE	SE	36	15	30
GROSE, NICHOLAS & JENNA	SE	36	15	30
GROSE, TANNER & BRITTNAY	SW	31	13	31
GROSE, TRAVIS & BRETTON	NW	31	13	31
GUSTAFSON, KIRK	NW	32	15	30
HALES, CHAD & ANGELA	LOT 4	BLK1	ASPEN ACRES	
HALL, DARRYL & CAMILLA	LOT 5	BLK1	ASPEN ACRES	
HANSON	SE	18	13	31
HARRISON, CHRIS	SE	02	15	31
HARRISON, JOHN & JACKIE	NW	18	13	30
HATTUN, ALEX	SE	30	13	30
HEIDE, DAVID & PATRICIA	SE	20	15	31

Name	Location			
HEIDE, NICHOLAS & SUMMER	SE PT	20	15	31
HIGGINS, DARREN & BRENDA	NE	36	13	31
HUTCHINSON, BRUCE & ANGELA	NE	12	15	31
HUTCHINSON, PAMELA	SE	11	15	31
HUTCHINSON, RYLAR	SE	11	15	31
JACOBI, DAVID & SUSANNE	NW	09	13	31
JAMES, WILLIAM	SE	22	15	30
JASON, GROSE	NE PT	32	14	31
JEFFERS, ROXANNE	NW	13	13	30
KELLY, BRENT	NW	27	15	30
KENNEDY, DAVID & SHELLEY	NE	20	13	31
KESSLERING DYLAN & SARAH	NE	05	14	31
KINGDON, KENNETH & TRACEY	NE	30	15	31
KINGDON, KEVIN & JENNIFER	NE PT	31	15	30
KINGDON, KOLBY	SW	28	15	31
KOSIOR, DWIGHT & LEE	NW PT	32	13	31
KOSTRON, VIC	NE	23	14	31
KOWALUK, ANDREW & JAMIE	SE PT	19	13	31
LASUIK, LINDA	NE PT	17	14	31
LEBRUN, JOEY & NAVARROQUIROS, VANESSA	SW PT	10	15	31
LEEDS, ANTHONY & WENDY	SW	25	14	31
LESSARD, NICOLAS & MONICA	SE	10	15	30
LITTLE, WALTER & ROY	SW	36	15	30
LONSDALE, DENNIS	LOT6	BLK1	ASPEN ACRES	
LOUGH, MURRAY & HIGGINS, PAM	SW	02	15	30
LUKINSKI, KYLE & GINGER	NW	02	13	30
MACMILLAN, STANLEY & EVELYN	NW	31	14	30
MACMILLIAN, BEN	PT NE	17	13	31
MANNLE, GRAHAM & CATHERINE	LOT 1&2	BLK1	ASPEN ACRES	
MANNLE, KENNETH	NE	26	14	31
MARSHALL, RONALD	SE	28	14	31
MAY, RYAN & JACQUELINE	NW	15	14	30
MCAULEY, DALE & ROSE	SE PT	21	15	30
MCAULEY, GLEN	NW	10	15	30
MCBRIDE, MARION & RAY	SE	28	14	30
MCCAW, BRIAN & DIANNE	SE PT	08	15	31
MCCORRISTON, MARK & NIKKI	NE	07	14	31
MCLAUGHLIN, JUSTIN & BOBBIE	SE PT	26	14	31
MCLEOD, KEN	SW PT	10	14	31
MCMULLEN, JESSE & MEGAN	NW PT	36	13	31
MCMULLEN, NEAL	NE	25	13	31
MCMULLEN, PETER & PATRICIA	SE	24	13	31
MCNABB, GORDON & ROBIN BAGU	SW PT	28	13	30
MCTAVISH, GARED & HEATHER	SE	29	13	30
MCTAVISH, RENTAL	NE	08	13	30
MCTAVISH, SEAN & DARCELLE	SW	07	13	30
MILLER, RYAN & COURTNEY	SE PT	22	14	31
MILLS, CALVIN & SANDRA	SE	05	15	31
MILLS, TREVOR & KEVIN	SW	05	15	31
MOFFATT, DAVID & SHERRI	SW	32	14	30
MOORE, JAMES & CAREY	SE PT	06	14	31
MOORE, THOMAS & MICHELLE	PT SW	05	14	31
MUNN, BARBARA	NE PT	27	13	30
OLIVER, BRENT & CLAUDINE	NW PT	32	13	31
OSBOURNE, KELLY & ROBERTA	NE PT	05	14	31
OUTHWAITE, DOUGLAS	SE	31	15	31
PAWLUK, TJ & TAYLOR	SW PT	32	14	31
PENNER, KYLE & CRYSTAL	NE	19	13	31
PHILRANG, KENT	SW	19	15	30
PORTER, AMANDA	NE	36	14	31
PRANKE, ALMA	SE PT	06	14	31
RAIMBAULT, JOAN & JOSEPH	NW	06	13	31
RASMUSON, PERRY & KRISTY	NE	10	14	30
RENNEBERG, BRENDA & JORDAN, ANTHONY	SE	14	13	31
RENNEBERG, DAVE & LAURIE	SE PT	06	13	31
RICHTER, KYLE & TAMALA	SE	24	14	31
ROBIDOUX, STEPHANE & TAYLOR, CASSIDY	SE	10	15	31
ROE, KEITH	SE PT	19	13	31
ROTTEAU, SUZANNE & MIKE	NW	34	13	31
ROY, CRAIG	SW	06	14	31
RUCKABER, GINA	PT NW	15	15	31
SCHORR, BARRY & SANDRA	PTN NW	27	13	31
SCHORR, BEN & NICOLE	NW	18	14	31
SCHORR, DANIEL & BALES, KELSEY	NE	28	14	30

Name	Location			
SHEPHERD, GUY & LORI	PT NE	01	13	31
SINCLAIR, MARK & EDEN	NE	32	14	31
SMART, DALE & LYNN	NE	33	13	30
SMART, DEREK	SW PT	23	14	30
SMITH, TROY & LINDA	NW	18	14	31
ST. ONGE, JEFFREY & CAROLIN	PTN NW	14	14	31
STEPHEN, SHAWN & CHARLOTTE	SW PT	35	13	31
STEVENS, LEAH & ROBERT	NW	08	14	30
SWANSTON, MURRAY & MARGARET	NE	20	15	30
SWANSTON, RYAN	NW	33	15	30
SWEET, GWEN	SW	26	13	31
TAYLOR, BRIAN	NE	04	15	30
TAYLOR, CHARLOTTE & MARTIN, BELL	NW	24	15	30
TAYLOR, SHELLEY & RON	SE	30	13	31
THORNE, TYLER & GLORIA	LOT 3	BLK1	ASPEN ACRES	
TURPIE (RENTAL)	NW	22	13	31
TURPIE, COREY	PT W 1/2	02	13	31
TURPIE, KEN & ANNA	NW	22	13	31
VAN DE KERCKHOVE, DOUGLAS & JUNE	SE PT	22	13	31
VAN MEER, CURTIS & PAM	SW	20	13	30
VAN MEER, JAMES & SHELLEY	SW PT	21	13	30
VENNARD, CODY & ABBOTT, TONISIA	NW PT	14	13	31
WAY, JEFF & TASHA	NE PT	29	15	31
WHELPTON, RENE	NW	30	13	31
WIEBE, MYRON & LANA	PCL A	SE	28	15	31
WUSHKE, OWEN & MICHELLE	NW PT	17	13	31
YEO, EDWIN & KATHY	NW	14	13	31

MuniSoft
Municipal Software... and More!

Note:

This map has been created by MuniSoft for the Rural Municipality of Moosomin No. 121, utilizing information provided by various sources. Geospatial and topographic data (Copyright His Majesty the King in Right of Canada) were supplied by the Information Services Corporation of Saskatchewan under a license for this municipality. Unauthorized duplication, in whole or in part, is prohibited. Users are responsible for verifying the accuracy of the information, as assessment values, ownership details, and other relevant information may have changed since the map was printed. Errors and omissions excepted (E&OE).

Updated June 2025